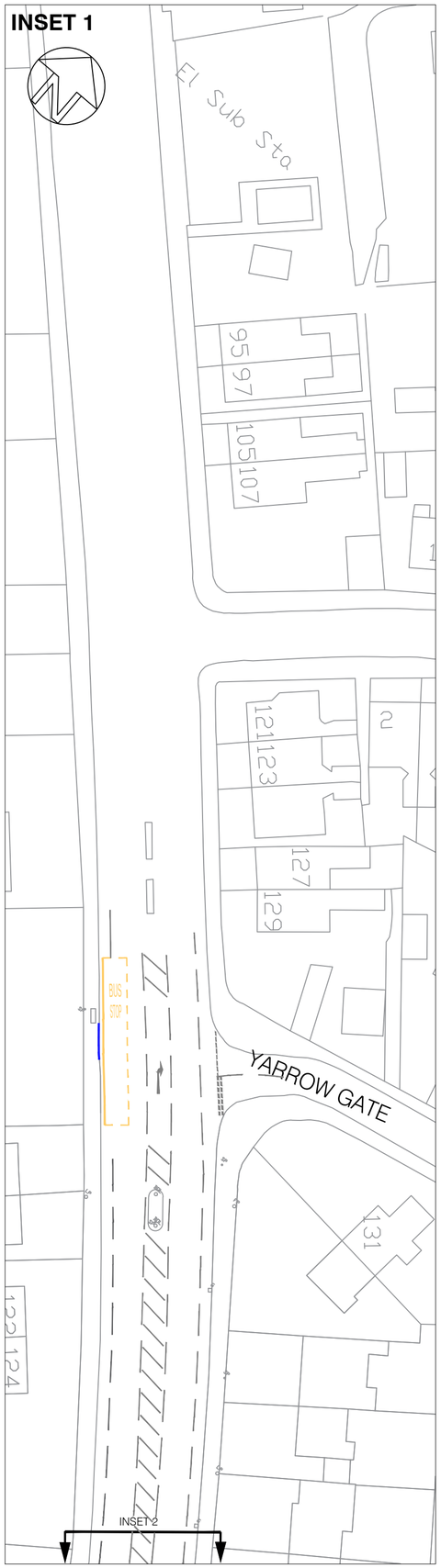

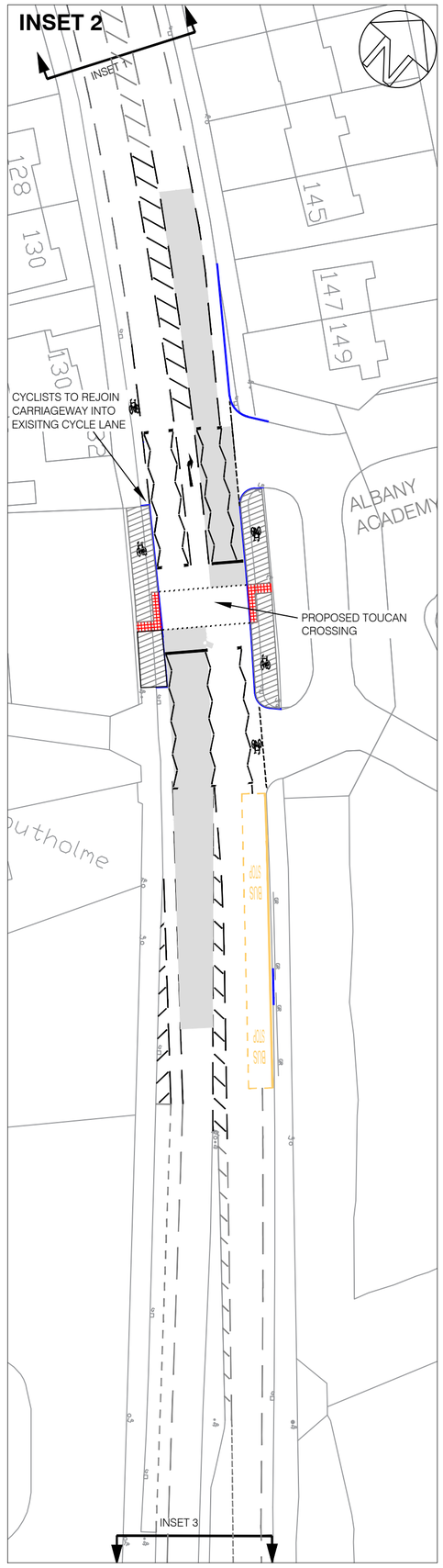

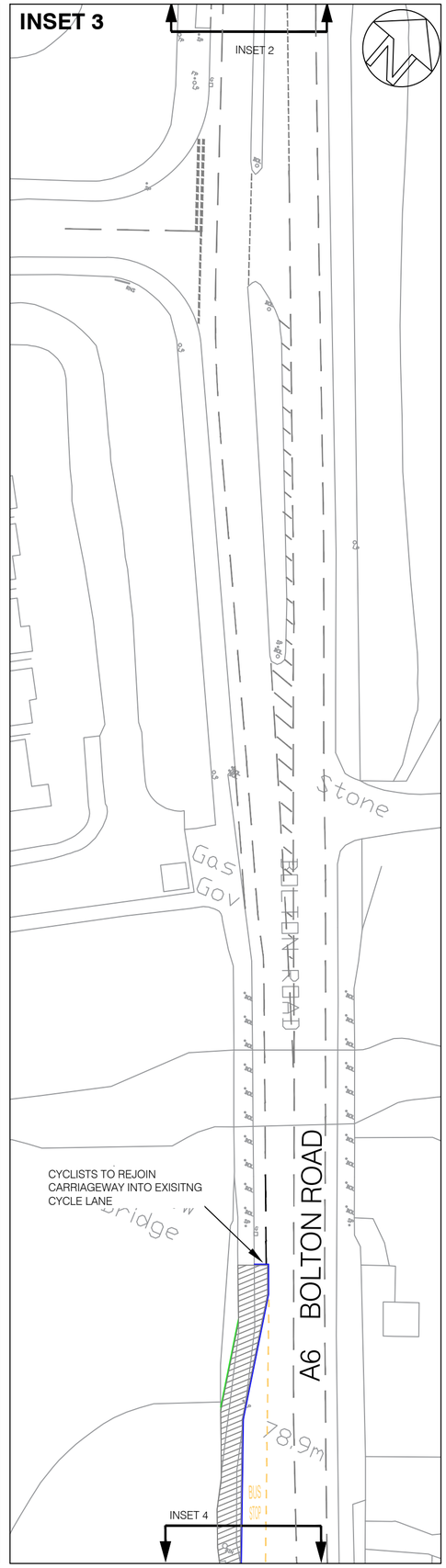

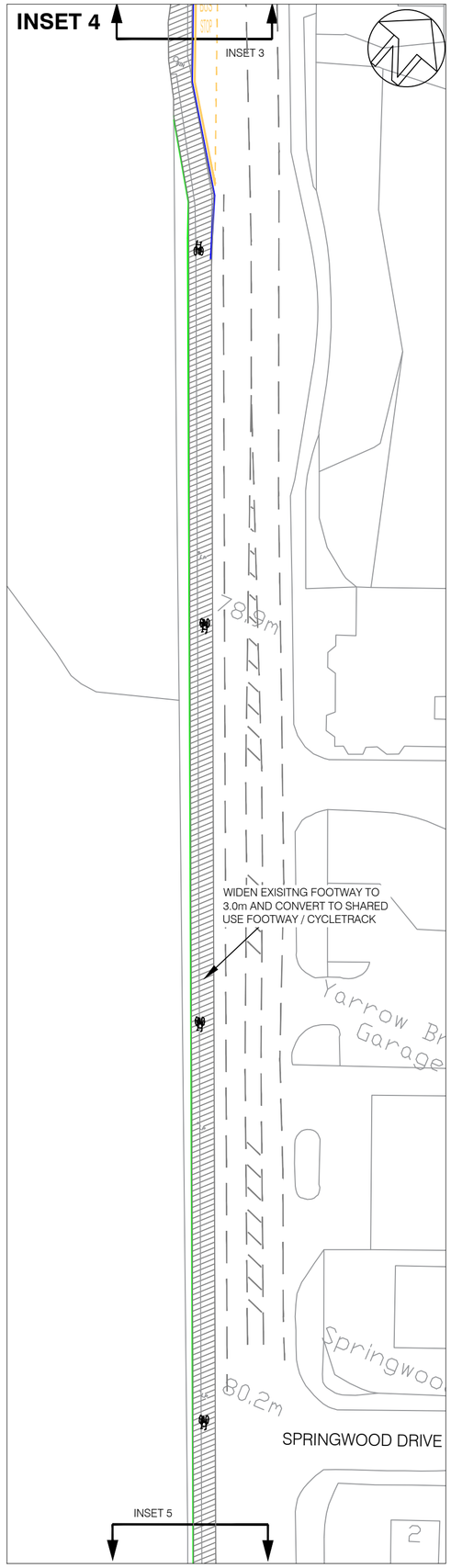

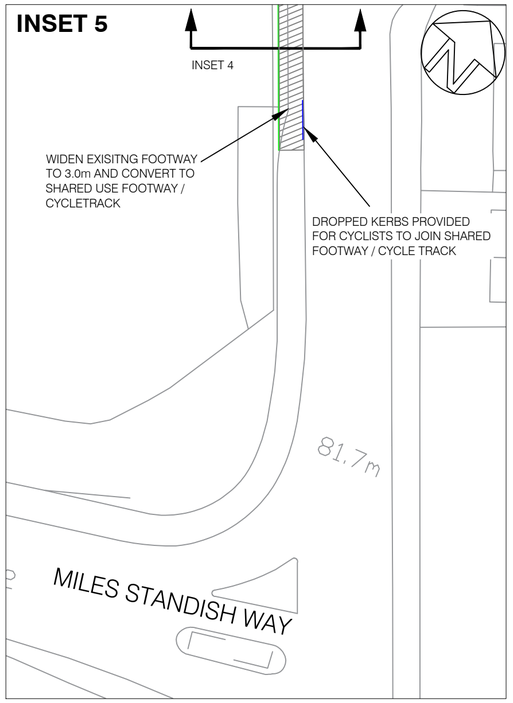

Based upon the Ordnance Survey mapping with the permission of the Controller of Her Majesty's Stationary Office Crown Copyright. Unauthorised reproduction infringes Crown Copyright and may lead to prosecution or civil proceedings.
Lancashire County Council. Licence No 100023320.

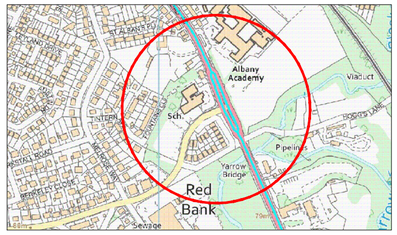

LOCATION MAP

Proposed cycle track with right of way on foot

No.	DATE	AMENDMENT DETAILS	CHECKED BY	DRAWN BY

REVISIONS

Lancashire County Council

Design and Construction

PROJECT TITLE	**S106 - ARLEY HOMES** Vertex Training Site
DRAWING TITLE	Appendix A
DRAWN BY: Z UKADIA	PROJECT No.: CHM2HV232
CHECKED BY: D DAVIES	DRAWING No.: CHM2HV232_108
DATE: FEB 2020	
SCALE @ A2: 1:500	SHEET No.: 1
CLIENT No.: CHM2HV232	